















Van Scott Nature Reserve



DELAWARE
HIGHLANDS
CONSERVANCY

-  Bluebird Trail (Moderate, 0.2 mi)
-  Butterfly Trail (Moderate, 0.7 mi)
-  Explorer Trail (Moderate, 1.5 mi)
-  Wildflower Trail (Easy, , 0.3 mi)
-  Woodland Trail (Moderate, 0.7 mi)
-  Reserve Boundary
-  Parking & Exit Drive
-  Eugene & Mary Van Scott Pavilion
-  Benches
-  McIntire Family Cemetery
-  Contours - 20ft
-  Streams
-  Waterbodies
- Wetlands



0 250 500 Feet

